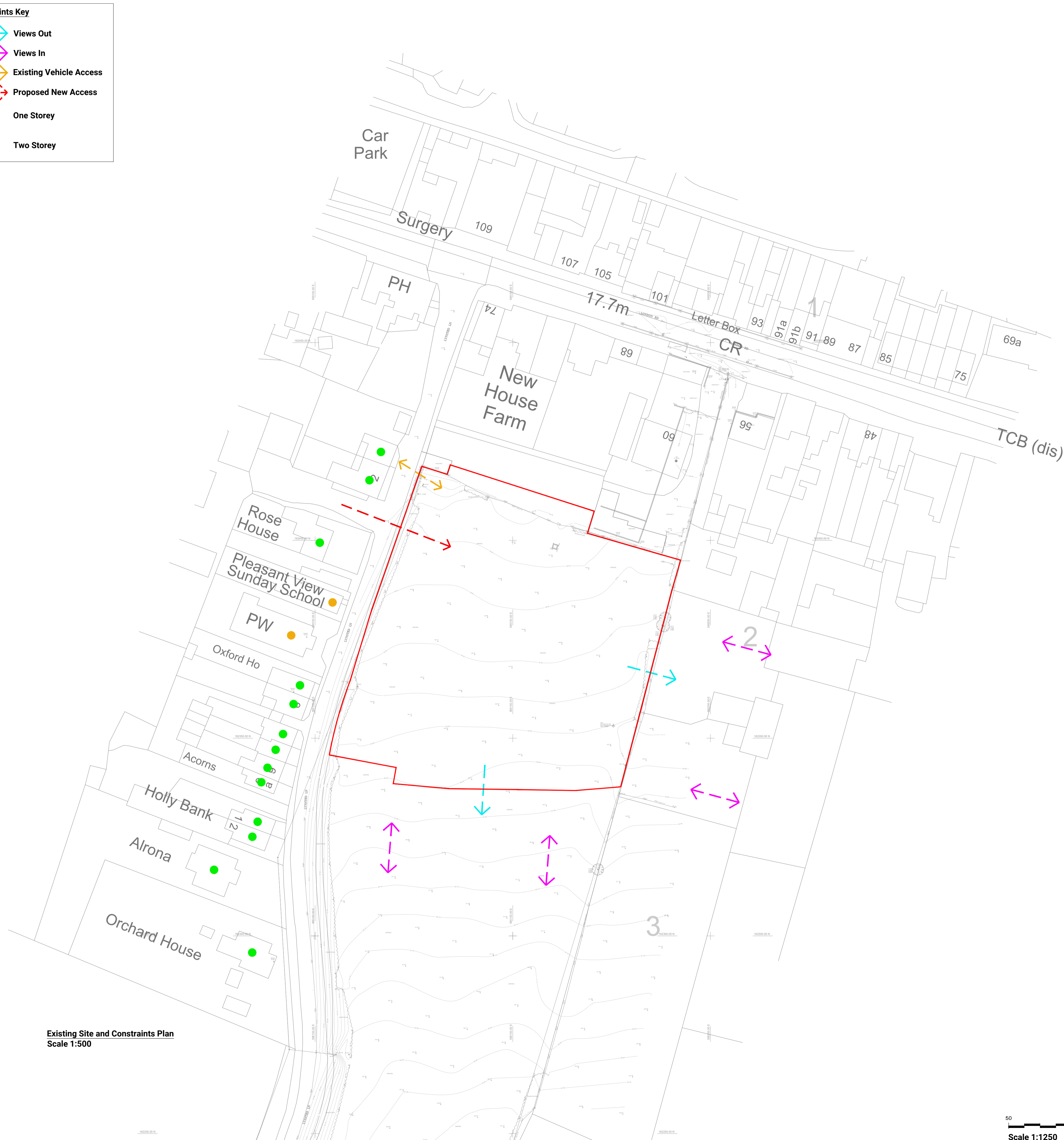
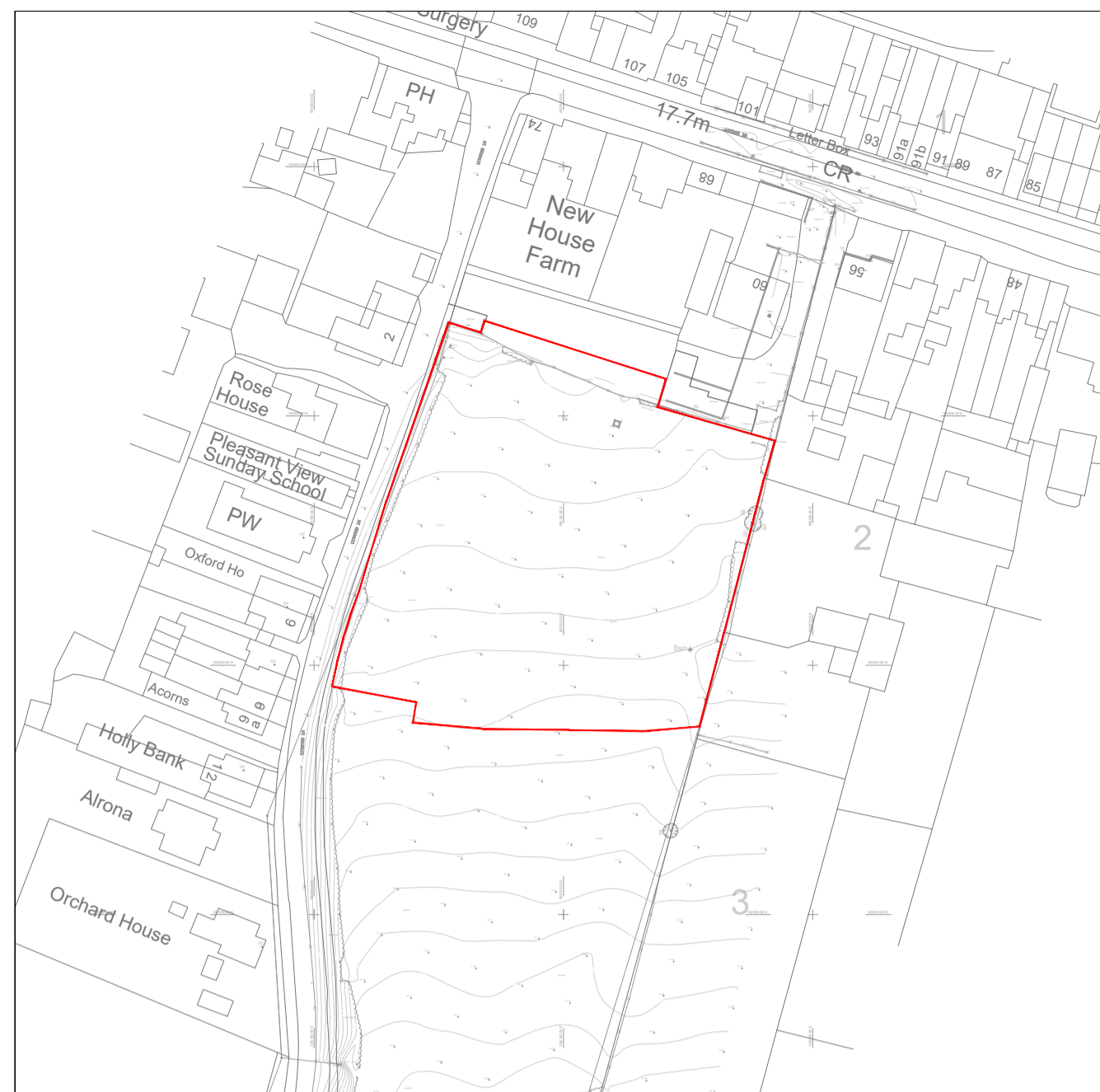


Constraints Key

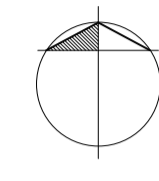
- Views Out
- Views In
- Existing Vehicle Access
- Proposed New Access
- One Storey
- Two Storey



Existing Site and Constraints Plan
Scale 1:500



Site Location Plan
Scale 1:1250



• D	21.05.21	Revised to comments
• C	06.05.21	Revised to comments
• B	26.04.21	Revised to comments
• A	16.04.21	Revised to comments

OSG ARCHITECTURE
 The Wyseplan Building,
 Occupation Rd,
 Wye, Ashford,
 Kent,
 TN25 5EN
 01233 812 148
www.osgarchitecture.com

Project Title
Proposed Residential Development at
Land off Lynsted Lane
Teynham

Drawing Description
Existing Site and Site Location Plans

Scale @ A1: 1:500 / 1:1250	Date: April '21
Drawn By: BG	Checked By: DT

Purpose
PLANNING

Drawing No:
20/0922 - 01

Rev:
D

Notes:

- The contractor is responsible for checking dimensions, tolerances and references. Report all discrepancies to OSG Architecture Limited before proceeding with the works.
- Where an item is covered by drawings to different scales the larger scale drawing is to be worked to.

COPYRIGHT: OSG Architecture Limited own the copyright to this drawing. Their written consent must be obtained before this drawing is copied or used for any purpose other than the one for which it was supplied.

